












Ballyragget Local Area Plan

LEGEND

| | |
|----------------------------------|---|
| Residential |  |
| Residential (Low Density) |  |
| Open Space/ Amenity/ Recreation |  |
| Industrial |  |
| Community Facilities |  |
| Town Centre |  |
| Architectural Conservation Area |  |
| Development Boundary |  |
| Possible Ballyragget Relief Road |  |
| Significant Trees/Tree Groups |  |
| Pedestrian/cycleway linkage |  |
| Objectives | T2, R3, H1 |

ZONING OBJECTIVES MAP - Map 2

Scale 1 : 5,000

July 2004

Based on OSI Licence No. Kilkenny CCMA 9802